




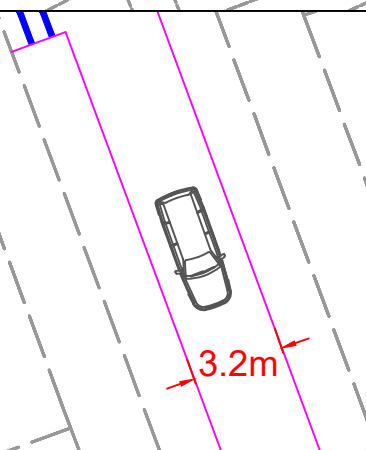
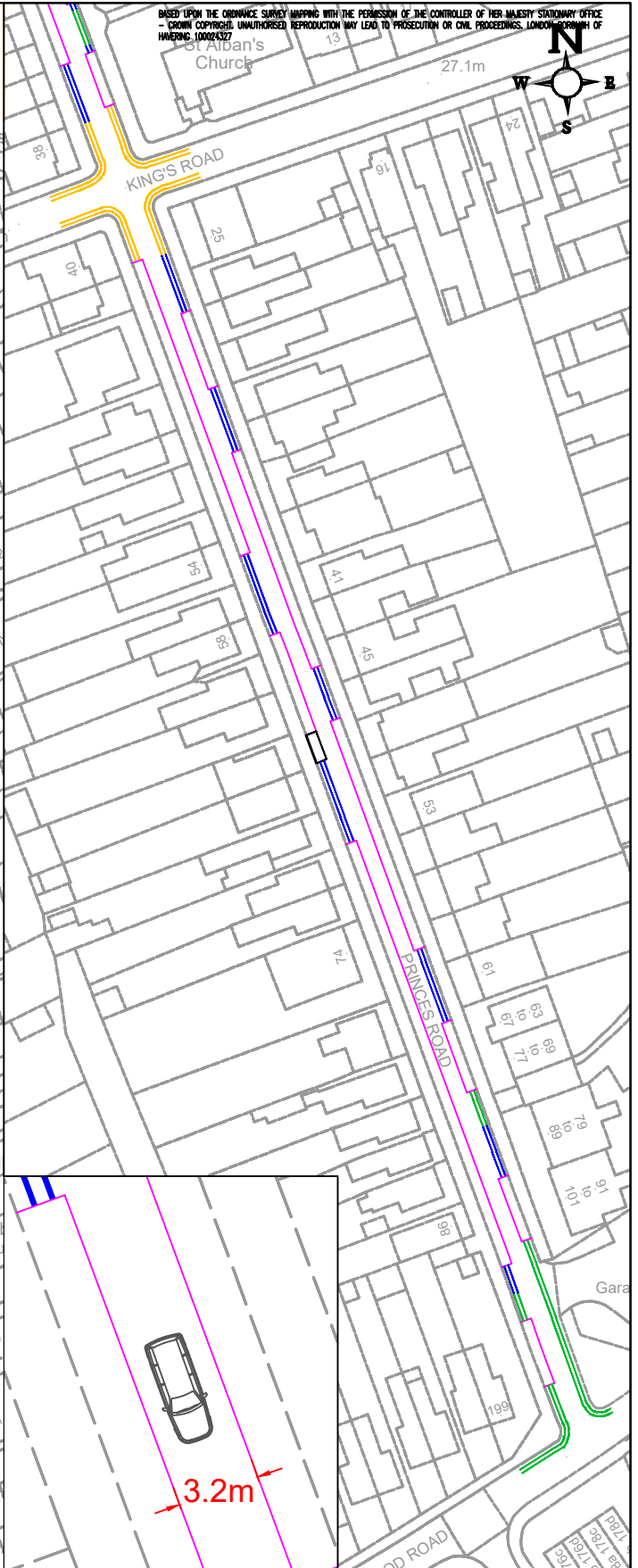
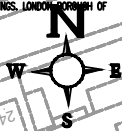


KEY

-  RESIDENT PARKING BAYS FULLY ON THE CARRIAGEWAY
 -  PROPOSED 'AT ANY TIME' WAITING RESTRICTIONS (PREVIOUSLY RESIDENT PARKING BAYS PARTIALLY ON THE FOOTWAY)
 -  PROPOSED 'AT ANY TIME' WAITING RESTRICTIONS (PREVIOUSLY MON-SAT, 8:30AM-6:30PM WAITING RESTRICTIONS)
 -  EXISTING 'AT ANY TIME' WAITING RESTRICTIONS
 -  DISABLED PARKING BAY FULLY ON THE CARRIAGEWAY
- Items in grey are existing features.



BASED UPON THE ORDNANCE SURVEY MAPPING WITH THE PERMISSION OF THE CONTROLLER OF HER MAJESTY STATIONARY OFFICE - CROWN COPYRIGHT. UNAUTHORISED REPRODUCTION MAY LEAD TO PROSECUTION OR CIVIL PROCEEDINGS. LONDON BOROUGH OF HAVERING, 100024327



General Notes:

1. THIS DRAWING TO BE READ IN CONJUNCTION WITH ALL RELEVANT ARCHITECTS & ENGINEERS DRAWINGS & SPECIFICATIONS.
2. DO NOT SCALE THIS DRAWING. ALL DRAWING IN METRES.

-					
-					
-					
Rev	Date	By	Amendments		

Project Title:
PRINCES-ROAD



Havering
LONDON BOROUGH
LONDON BOROUGH OF HAVERING

NEIGHBOURHOODS
PUBLIC REALM

Drawing Title:
REVISED-LAYOUT

Scale @ A4: 1:1200	Drawn By: GN	Project No: SCH23048	Drawing No: 1
Date: DEC-22	Checked By: -		Revision: -