



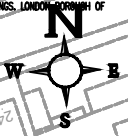


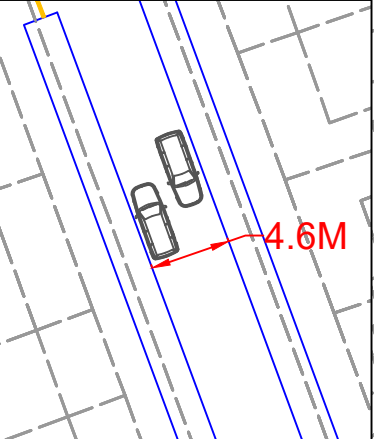
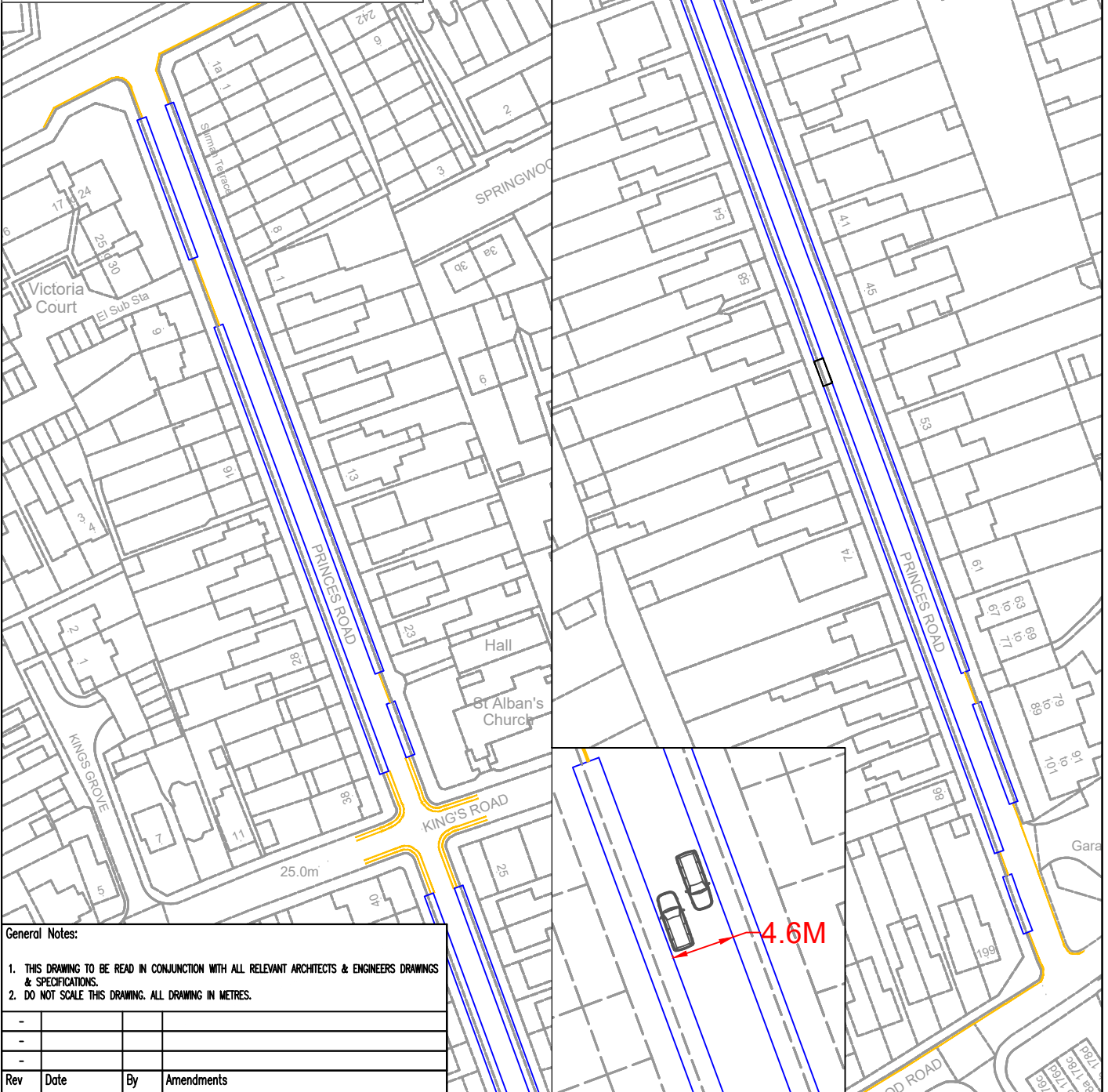
KEY

-  EXISTING RESIDENT PARKING BAYS PARTIALLY ON THE FOOTWAY
-  EXISTING 'NO WAITING AT ANY TIME' RESTRICTIONS
-  EXISTING 'MON-SAT, 8:30AM-6:30PM' WAITING RESTRICTIONS
-  EXISTING DISABLED PARKING BAY PARTIALLY ON THE FOOTWAY

Items in grey are existing features.



BASED UPON THE ORDNANCE SURVEY MAPING WITH THE PERMISSION OF THE CONTROLLER OF HER MAJESTY STATIONARY OFFICE - CROWN COPYRIGHT. UNAUTHORISED REPRODUCTION MAY LEAD TO PROSECUTION OR CIVIL PROCEEDINGS. LONDON BOROUGH OF HAVERING, 100024327



General Notes:
 1. THIS DRAWING TO BE READ IN CONJUNCTION WITH ALL RELEVANT ARCHITECTS & ENGINEERS DRAWINGS & SPECIFICATIONS.
 2. DO NOT SCALE THIS DRAWING. ALL DRAWING IN METRES.

Rev	Date	By	Amendments
-	-	-	-
-	-	-	-

Project Title:
PRINCES-ROAD



Havering
 LONDON BOROUGH
 LONDON BOROUGH OF HAVERING

NEIGHBOURHOODS
 PUBLIC REALM

Drawing Title:
EXISTING-LAYOUT

Scale @ A4:
1:1200
 Date:
DEC-22

Drawn By:
GN
 Checked By:
 -

Project No:
SCH23048

Drawing No:
1
 Revision:
 -