













- |  |   |  |
|--|---|--|
|  Proposed CPZ Area Boundary                            |  Proposed 'At Any Time' Restrictions                             |  Existing 'Bus Gate'          |
|  Proposed 'Residents Permit Holders Only' Parking Bays |  Proposed Single Yellow Lines - times of operation to be decided |  Existing 'Bus Stop' Markings |
|  Existing CPZ Area - HW1                               |  Proposed Footway Parking Bays                                   |  Private Land                 |
|  Existing CPZ Area - HW2                               |  Existing 'At Any Time' Restrictions                             |  Pedestrian Dropped Kerbs     |

# KINGS PARK PROPOSED PERMIT PARKING