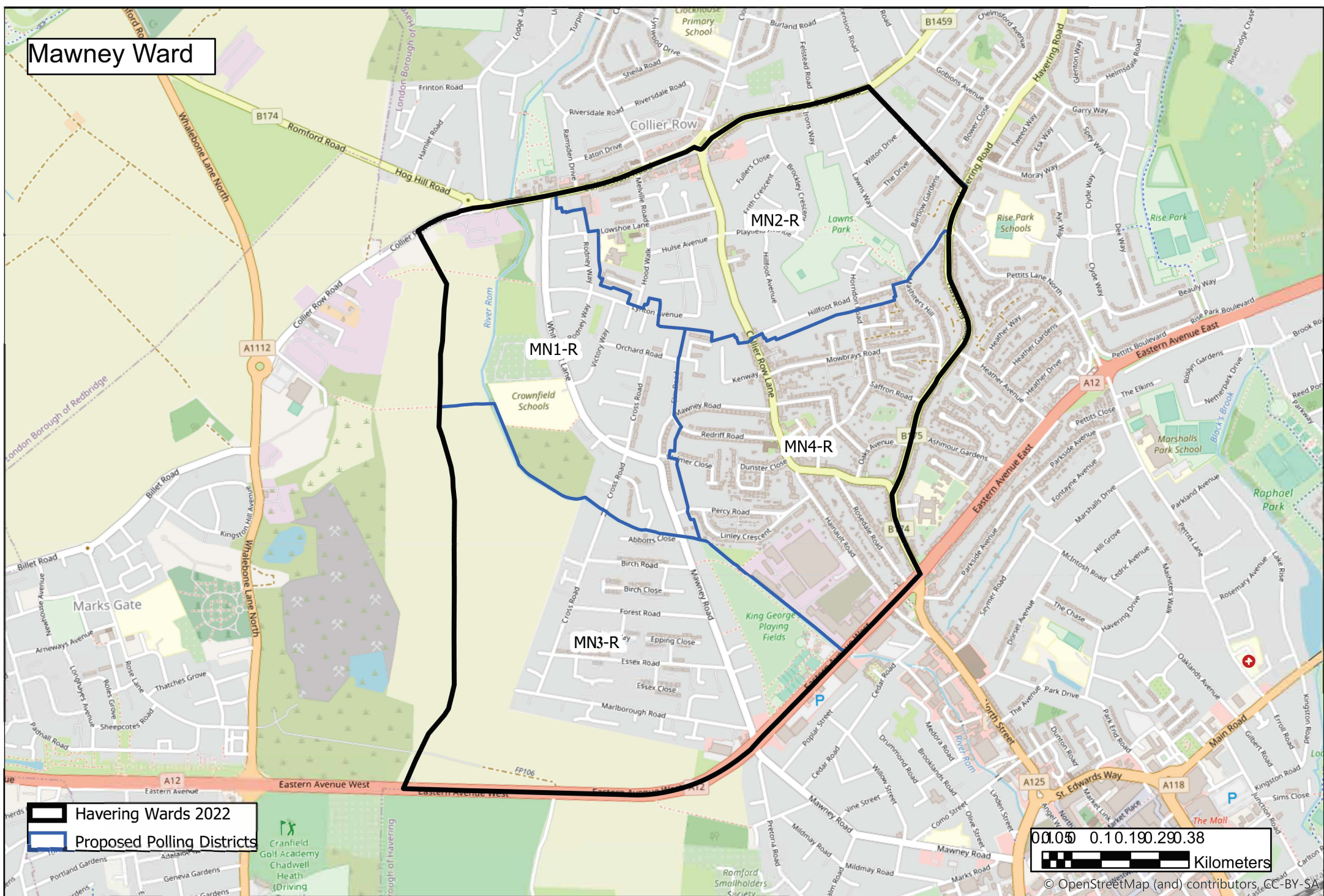


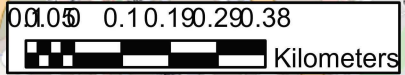


Mawney Ward



 Havering Wards 2022
 Proposed Polling Districts



Mawneys



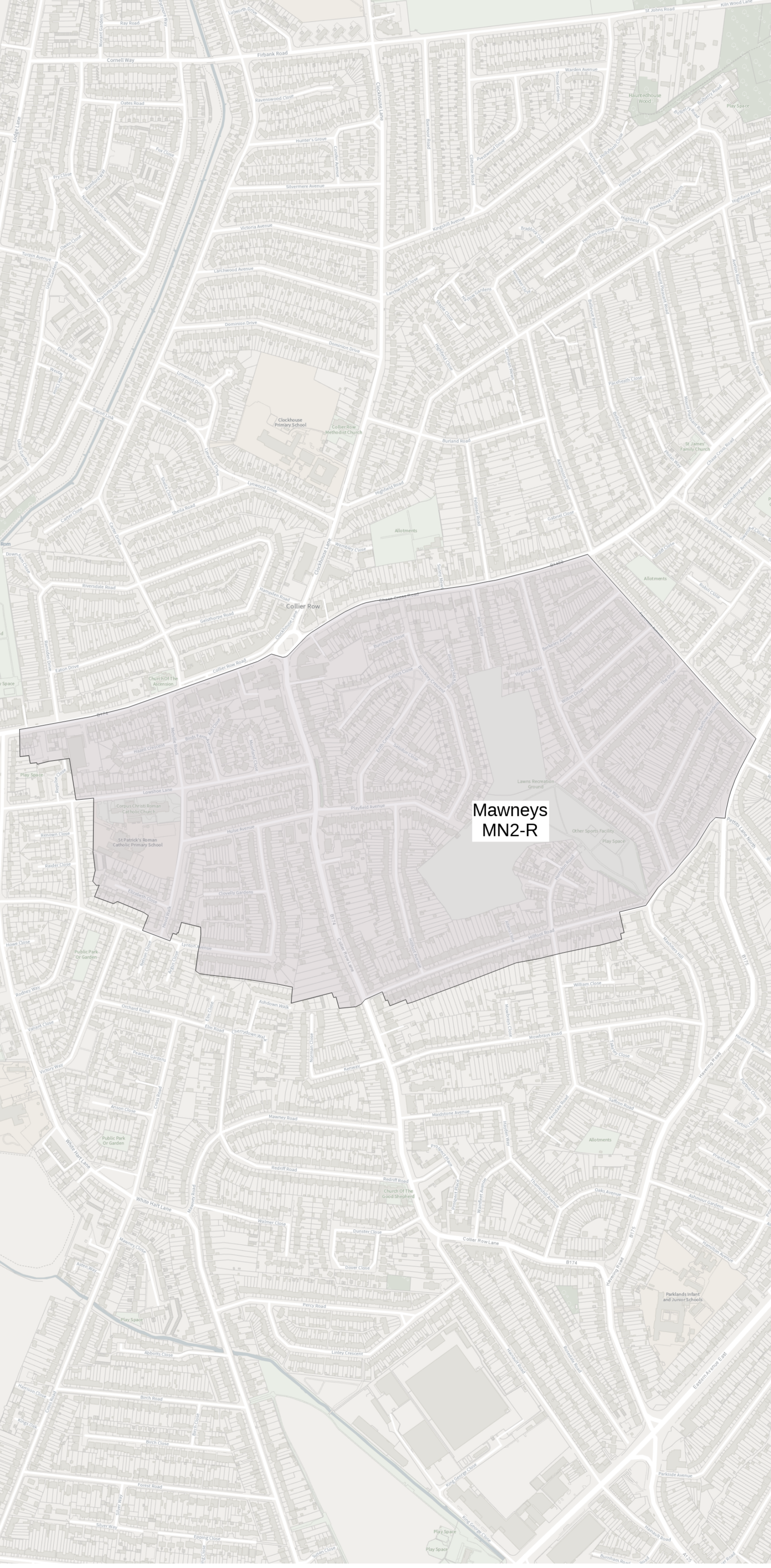
Mawneys
MN1-R

Polling stations:

- Nursery Unit Crownfield Infant School

Mawneys

Polling stations:
**- Collier Row Parish Hall &
Catholic Club**





Mawneys

Polling stations:
- Scout Hall

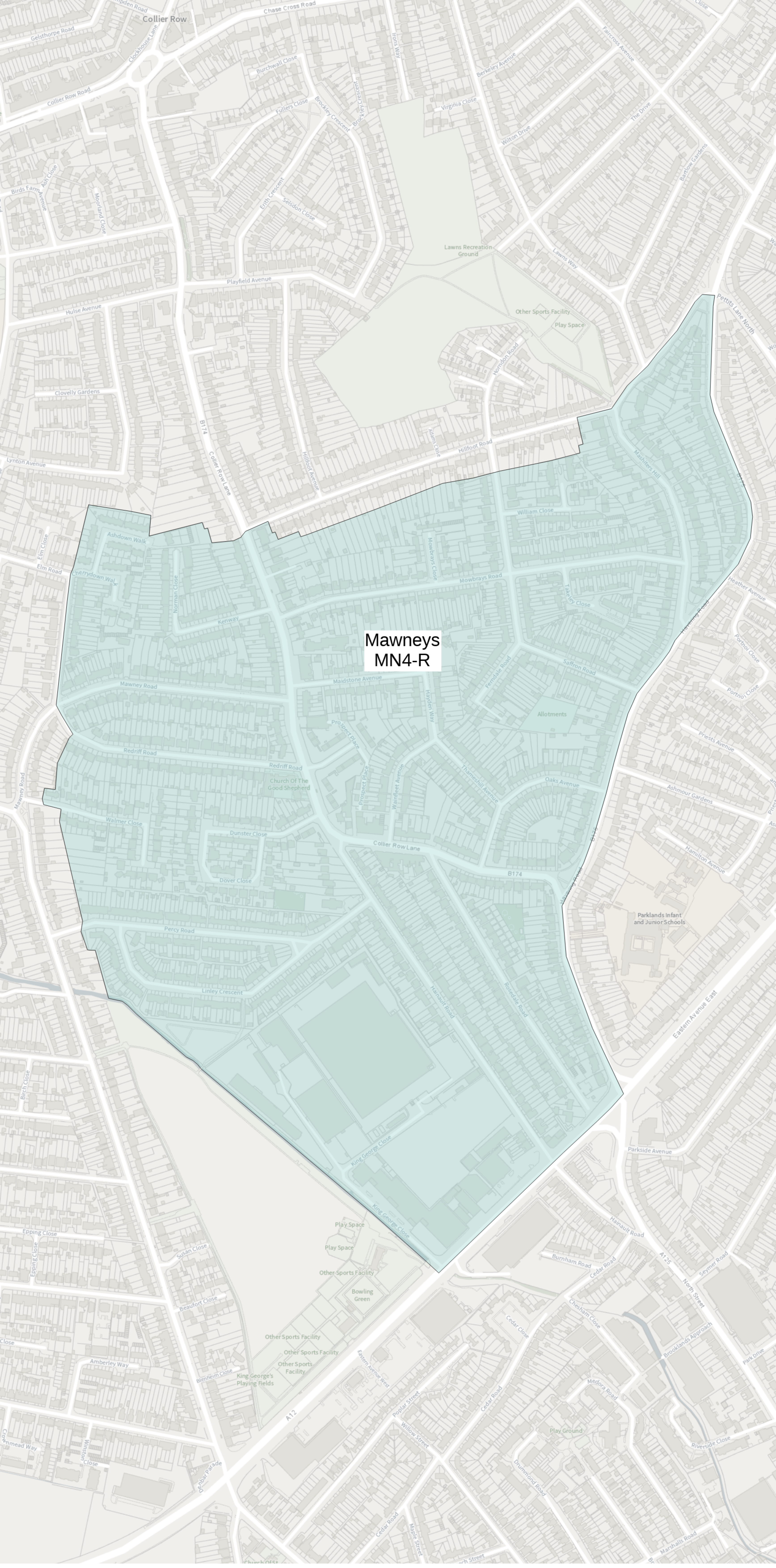
MN3-R



Mawneys

Polling stations:

- **The Church of the Good Shepherd**



The map shows the Mawneys MN4-R ward, which is shaded in a light teal color. The ward is bounded by Collier Row Lane to the north, Mawney Road to the west, and Eastern Avenue East to the east. It contains several streets, including Ashdown Walk, Mowbrays Road, and Redriff Road. Key landmarks include the Church of the Good Shepherd, Lawns Recreation Ground, and Parklands Infant and Junior Schools. The ward is labeled 'Mawneys MN4-R' in a white box with black text.

**Mawneys
MN4-R**