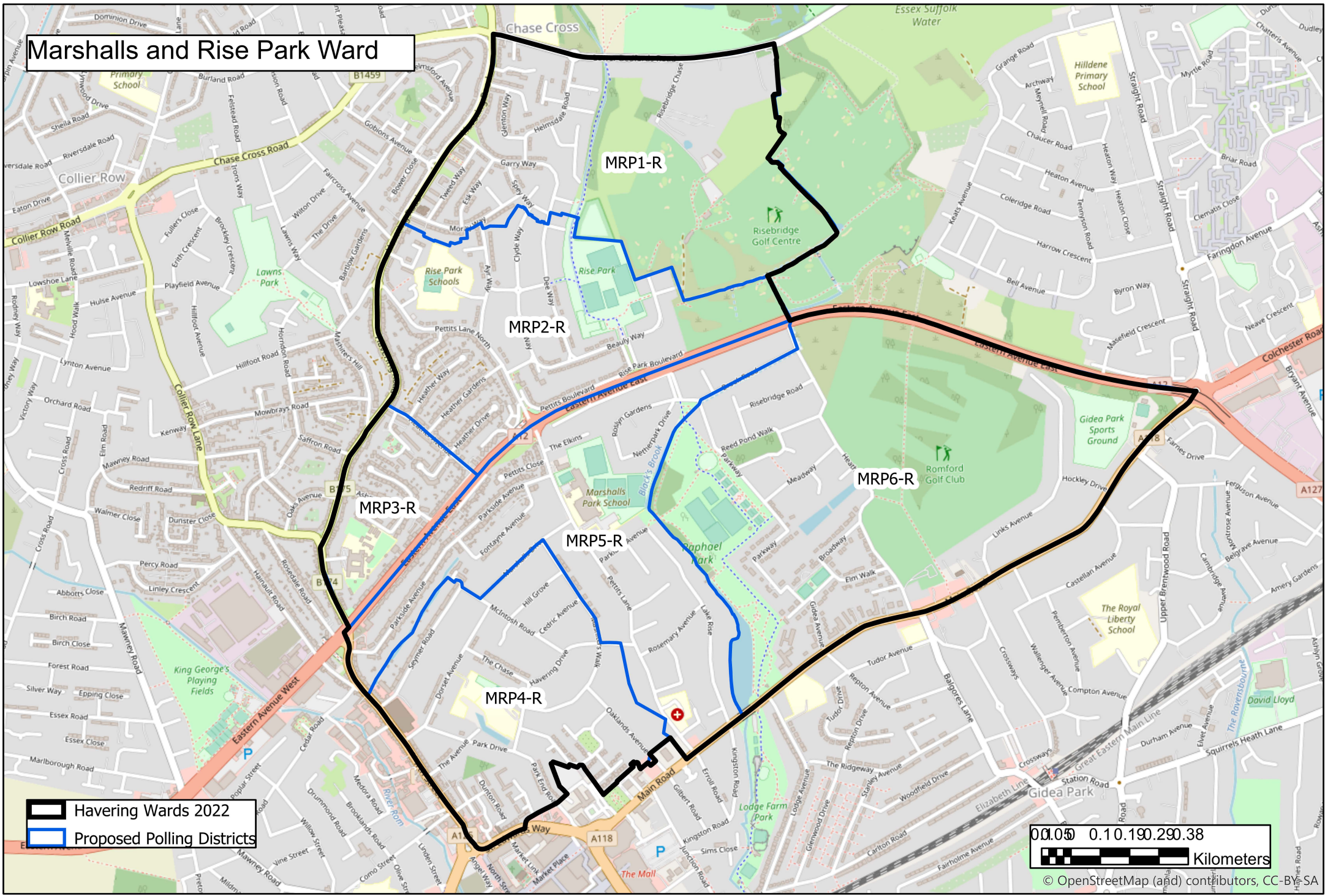


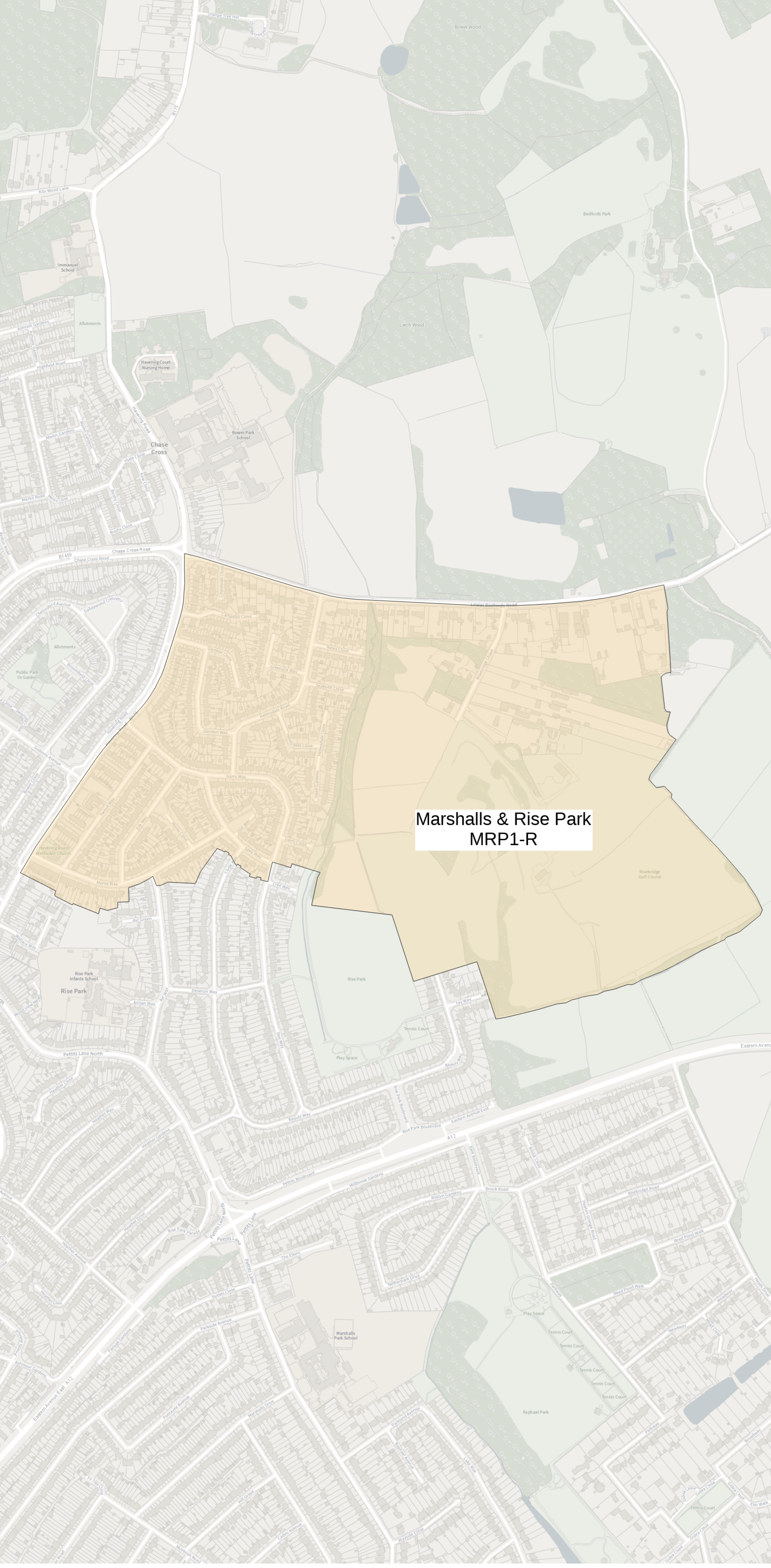
# Marshalls and Rise Park Ward





# Marshalls & Rise Park

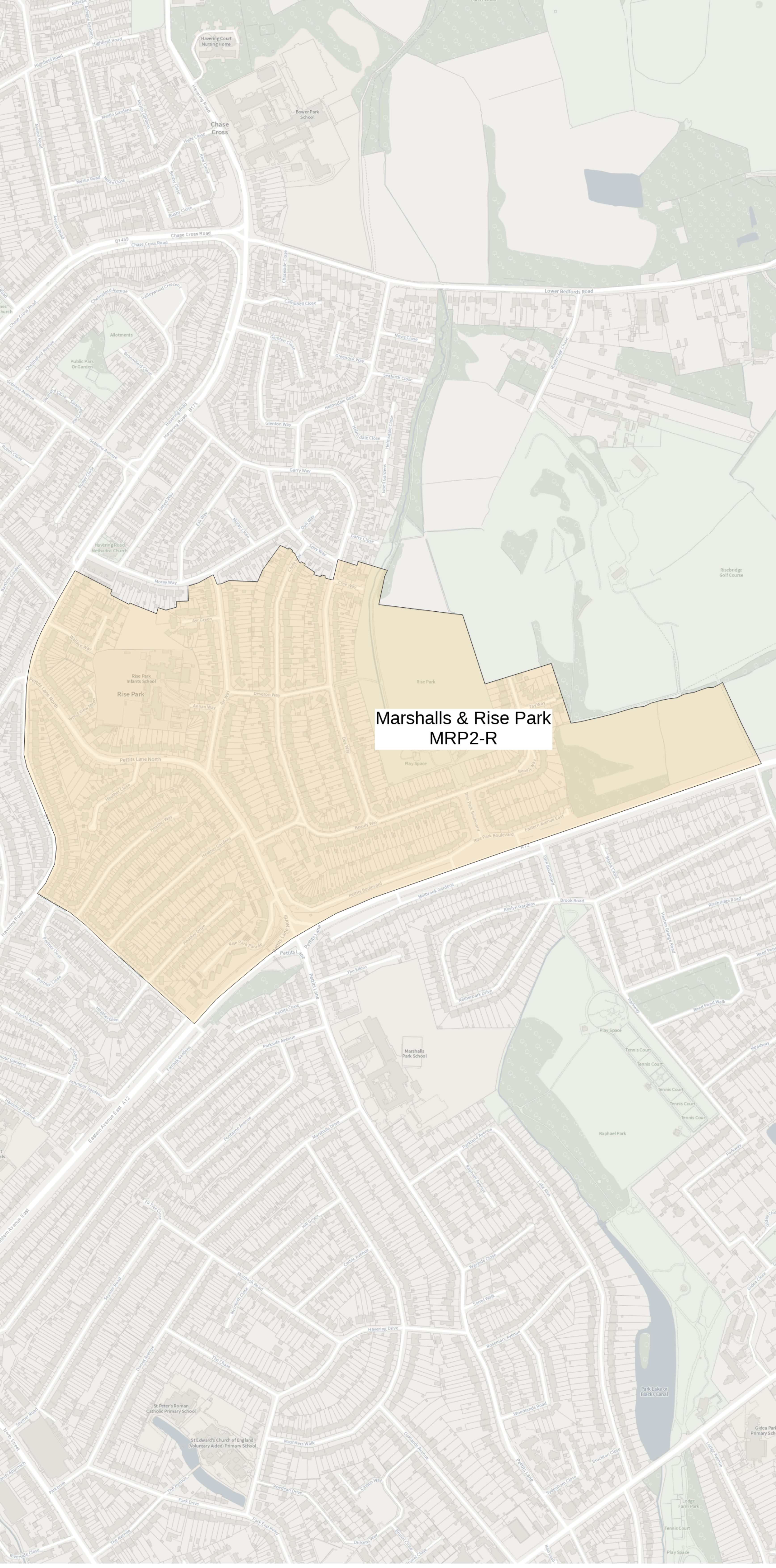
Polling stations:  
**- Tweed Way Social Hall**





# Marshalls & Rise Park

Polling stations:  
**- Rise Park Academy Trust  
Junior School**

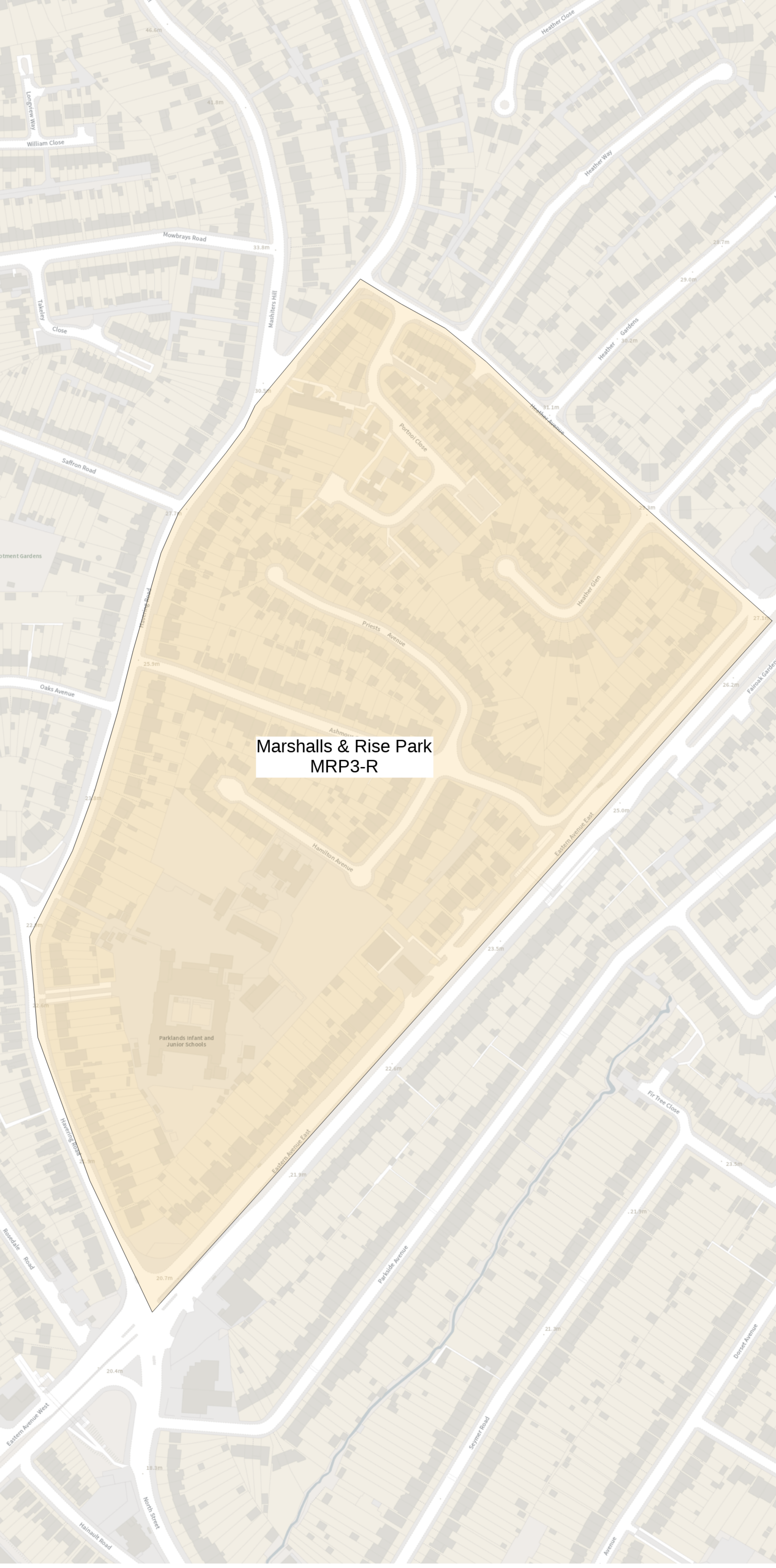


The map shows a residential area in Havering, London, with a specific region highlighted in orange. This highlighted region is labeled 'Marshalls & Rise Park MRP2-R'. The map includes various streets, parks, and schools. Key locations include Rise Park, Marshalls Park School, and several tennis courts. The highlighted area covers a large portion of the central and eastern parts of the map, including the area around Rise Park and the area between Pettit Lane and the A12.

**Marshalls & Rise Park  
MRP2-R**



# Marshalls & Rise Park



Marshalls & Rise Park  
MRP3-R

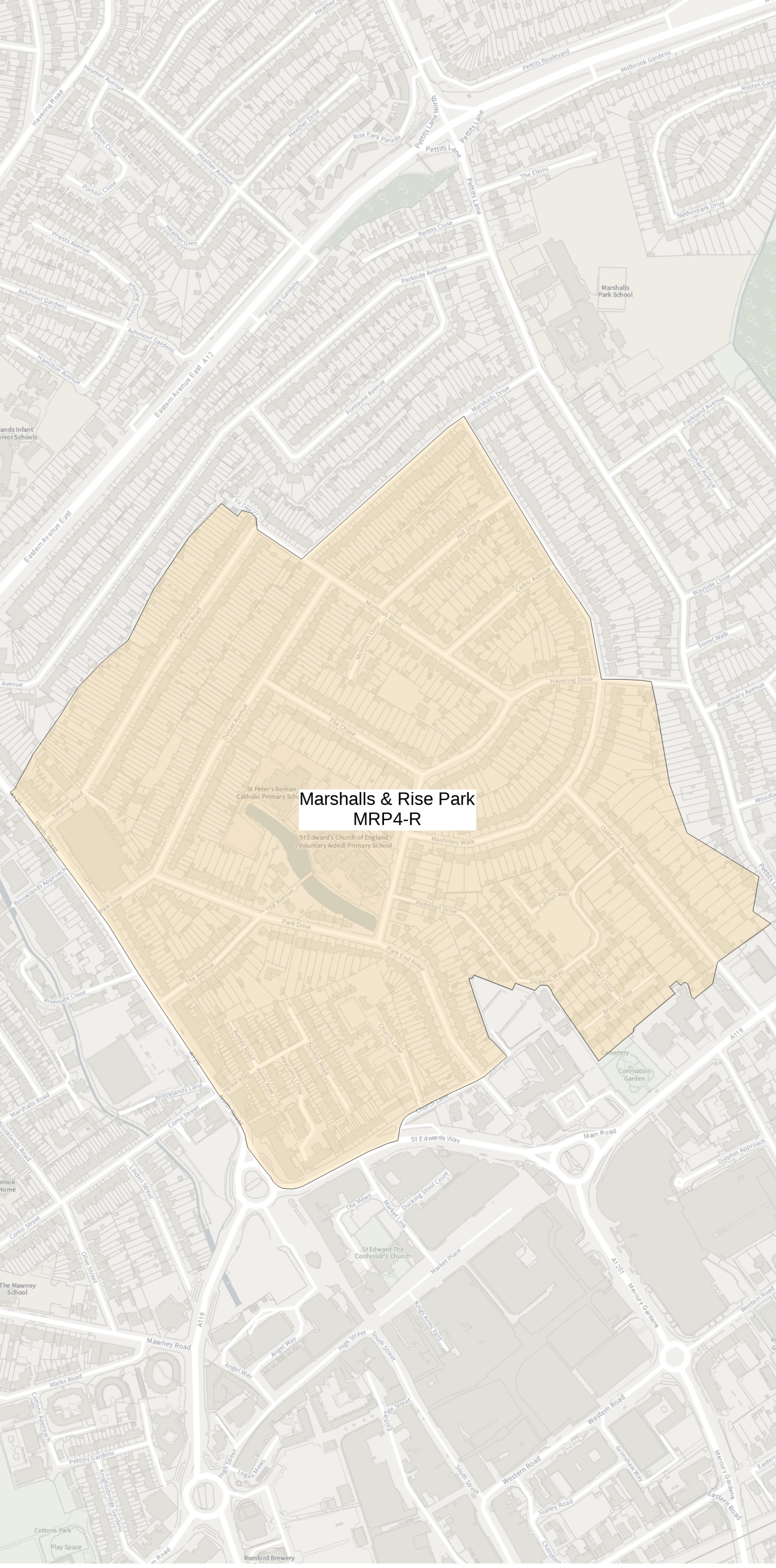
Polling stations:  
**- Parklands Junior School**



# Marshalls & Rise Park

Polling stations:

- **Potential Polling Station:  
Central Harvest Church**
- **Potential Polling Station:  
Romford District Scout  
Hall**




The map shows the Marshalls & Rise Park area, which is highlighted in a light orange color. The area is bounded by Pettits Lane to the north, Easton Avenue East (A12) to the west, and Main Road to the south. Key features include St Peter's Roman Catholic Primary School, St Edward's Church of England (Voluntary Aided) Primary School, and Marshalls Park School. The map also shows various residential streets and landmarks like the Romford Brewery and Cottons Park.

**Marshalls & Rise Park  
MRP4-R**



# Marshalls & Rise Park

Polling stations:  
**- Marshalls Park Academy**



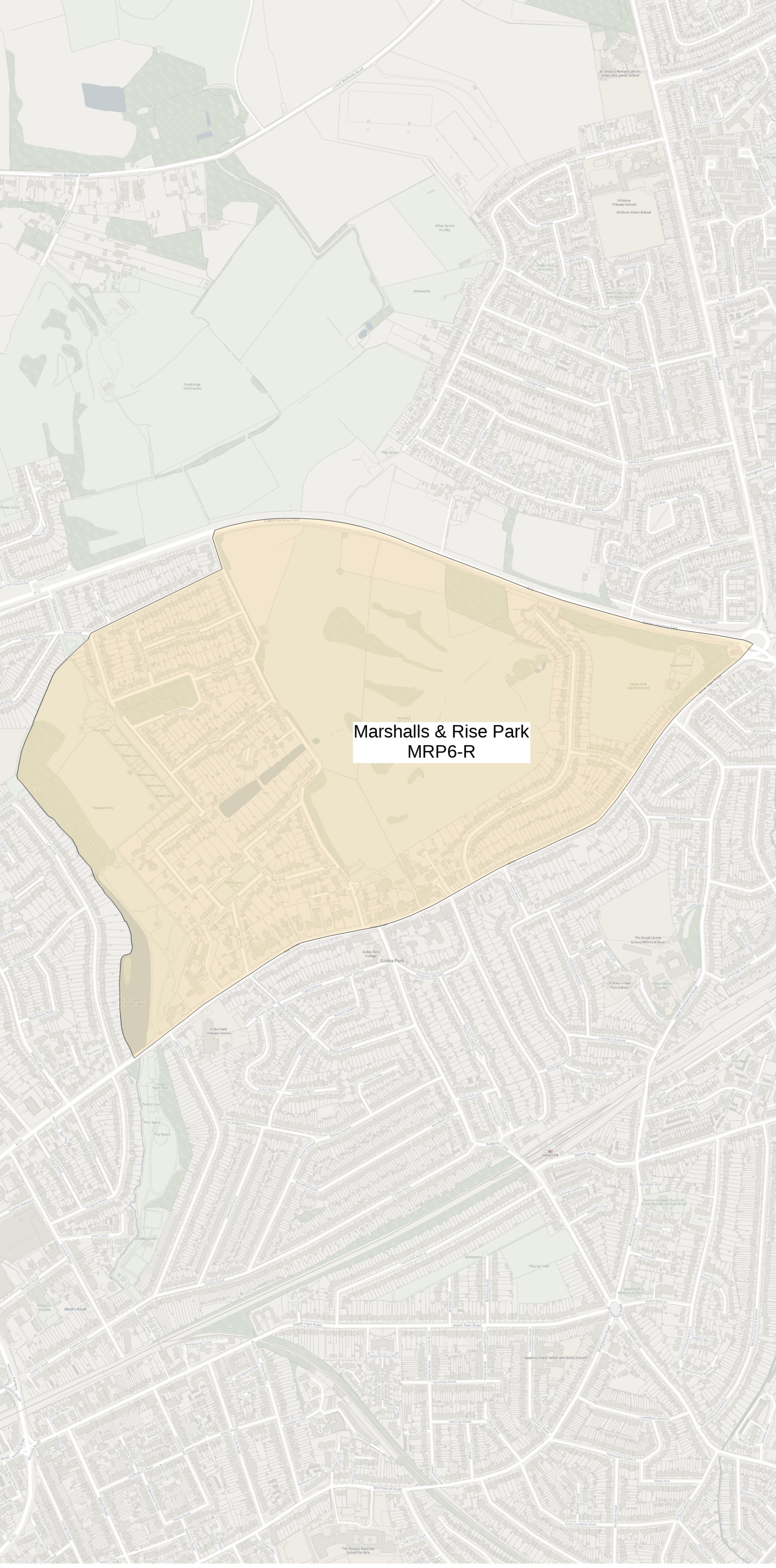
Marshalls & Rise Park  
MRP5-R

The map displays a detailed street grid for the Marshalls & Rise Park area. A large, irregularly shaped region is highlighted in a light purple color and outlined with a thick black border. This highlighted area is labeled 'Marshalls & Rise Park MRP5-R'. Within this area, several schools are visible, including 'Marshalls Park School' and 'Gidea Park Primary School'. Other landmarks include 'Rise Park' and 'Rise Park Infants School' to the north, and 'St Edward's Church of England Voluntary Aided Primary School' to the south. The map also shows various parks, tennis courts, and residential streets.



# Marshalls & Rise Park

Polling stations:  
**- St Michael's church Hall**



**Marshalls & Rise Park  
MRP6-R**