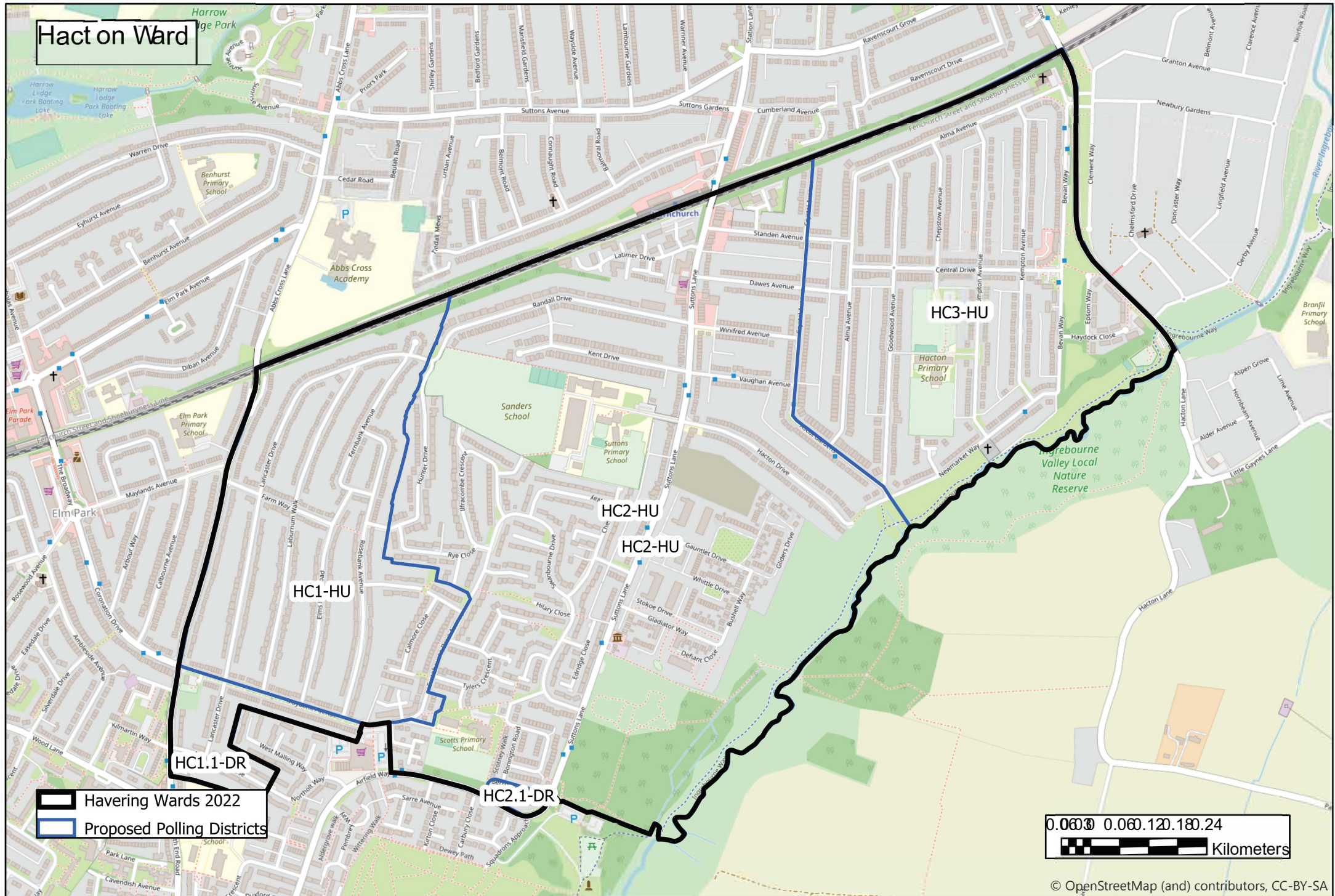


Hact on Ward



HC1-HU

HC2-HU

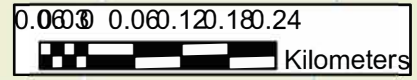
HC2-HU

HC3-HU

HC1.1-DR

HC2.1-DR

— Havering Wards 2022
— Proposed Polling Districts



Hacton




Polling stations:
**- Potential Polling Station:
To Be Confirmed**

Hacton

Polling stations:

**- Potential Polling Station:
To Be Confirmed**

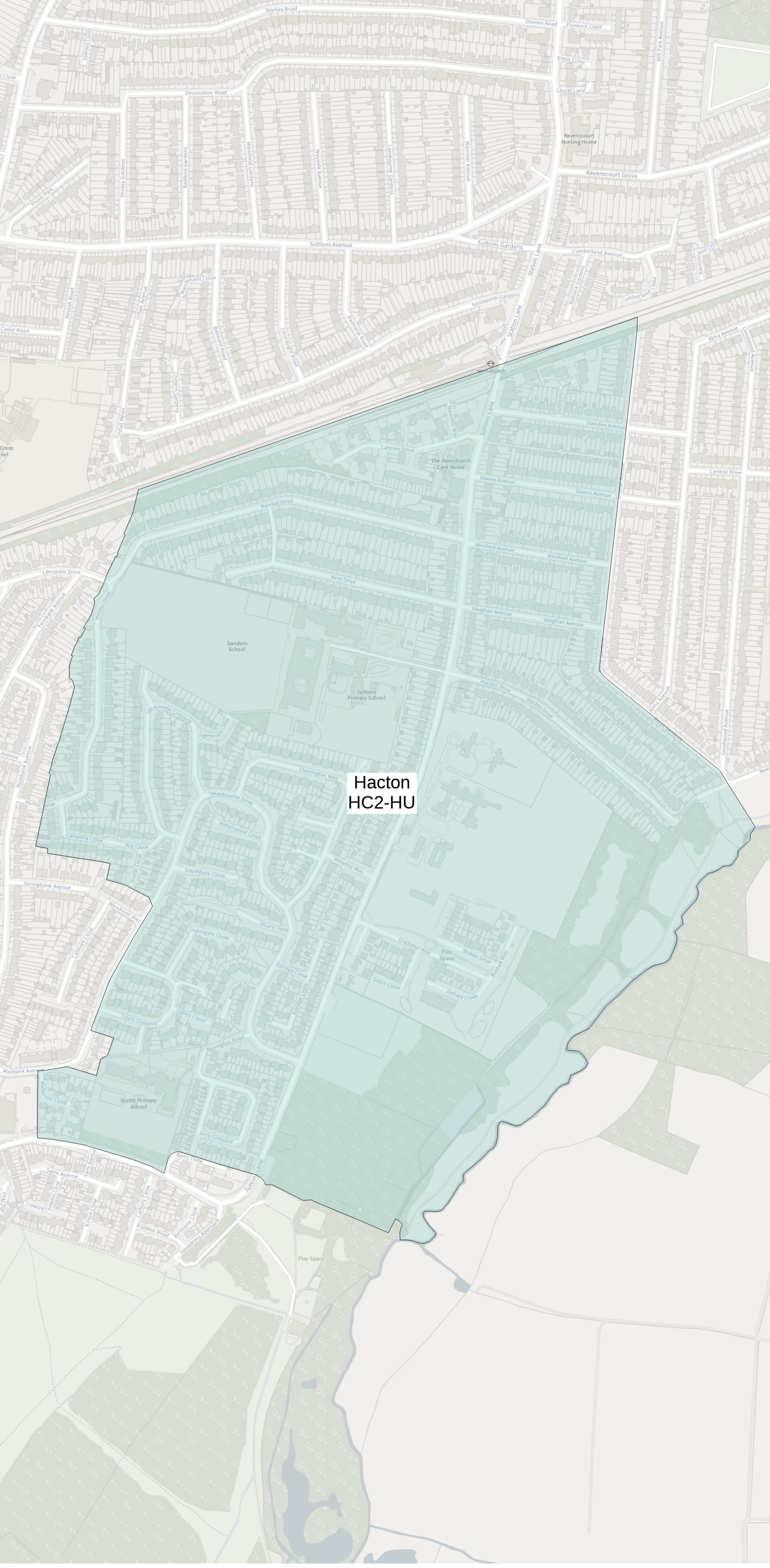


Hacton
HC1.1-DR

Hacton

Polling stations:

- Suttons Primary School



Hacton
HC2-HU

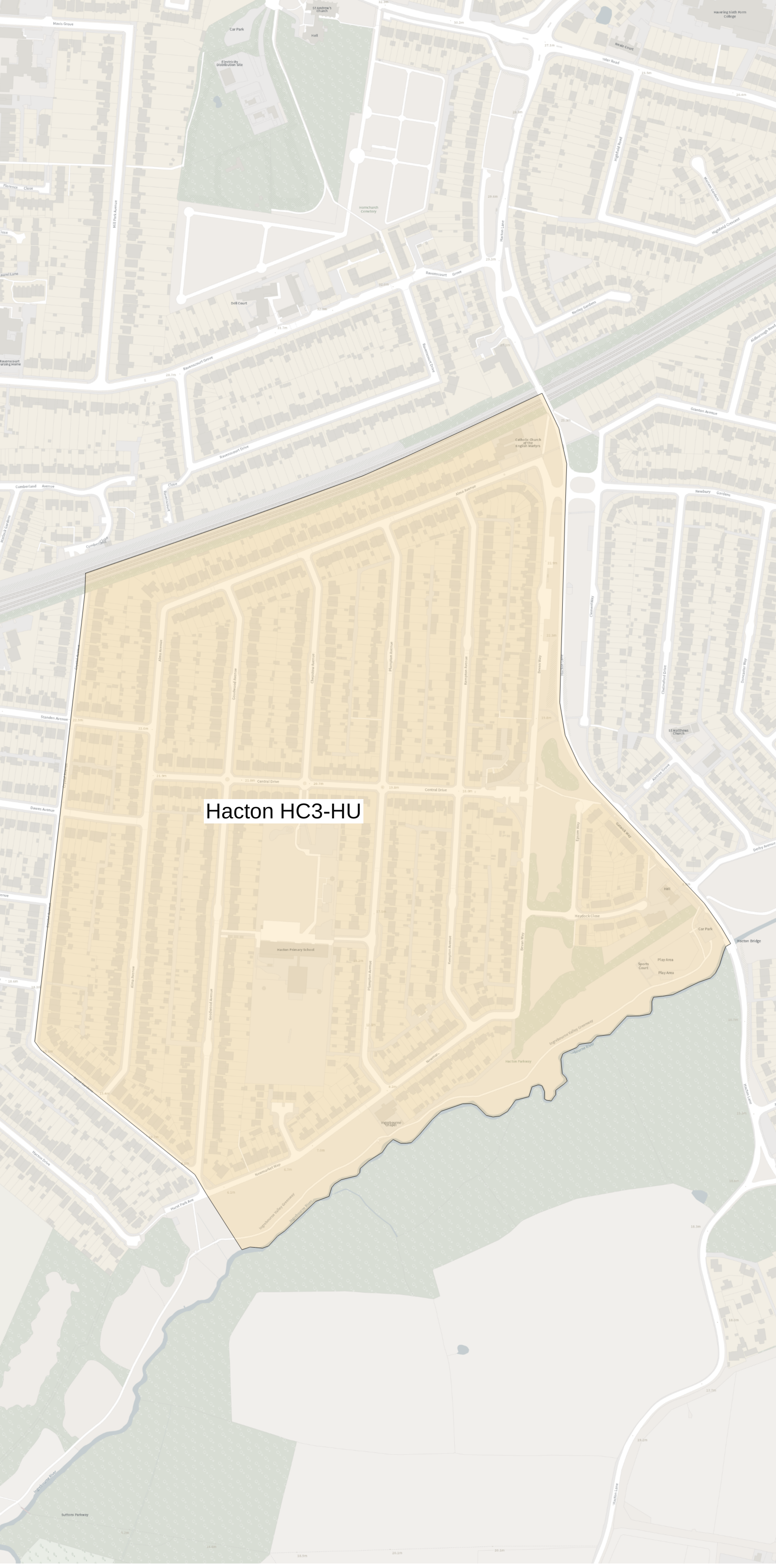
Hacton



Polling stations:
-Potential Polling
Station: To Be
Confirmed

Hacton

Polling stations:
- Havering Christian Fellowship



A detailed street map of the Hacton area in Havering, London. The map shows a grid of residential streets, including Revere Court Drive, Central Drive, and various other roads. A large area in the center is highlighted in a light orange color and labeled 'Hacton HC3-HU'. This highlighted area contains Hacton Primary School, a Catholic Church of the English Martyrs, and several play areas. The map also shows surrounding areas like Hacton Lane, Hacton Park, and Hacton Bridge. The River Hacton is visible at the bottom of the map.

Hacton HC3-HU