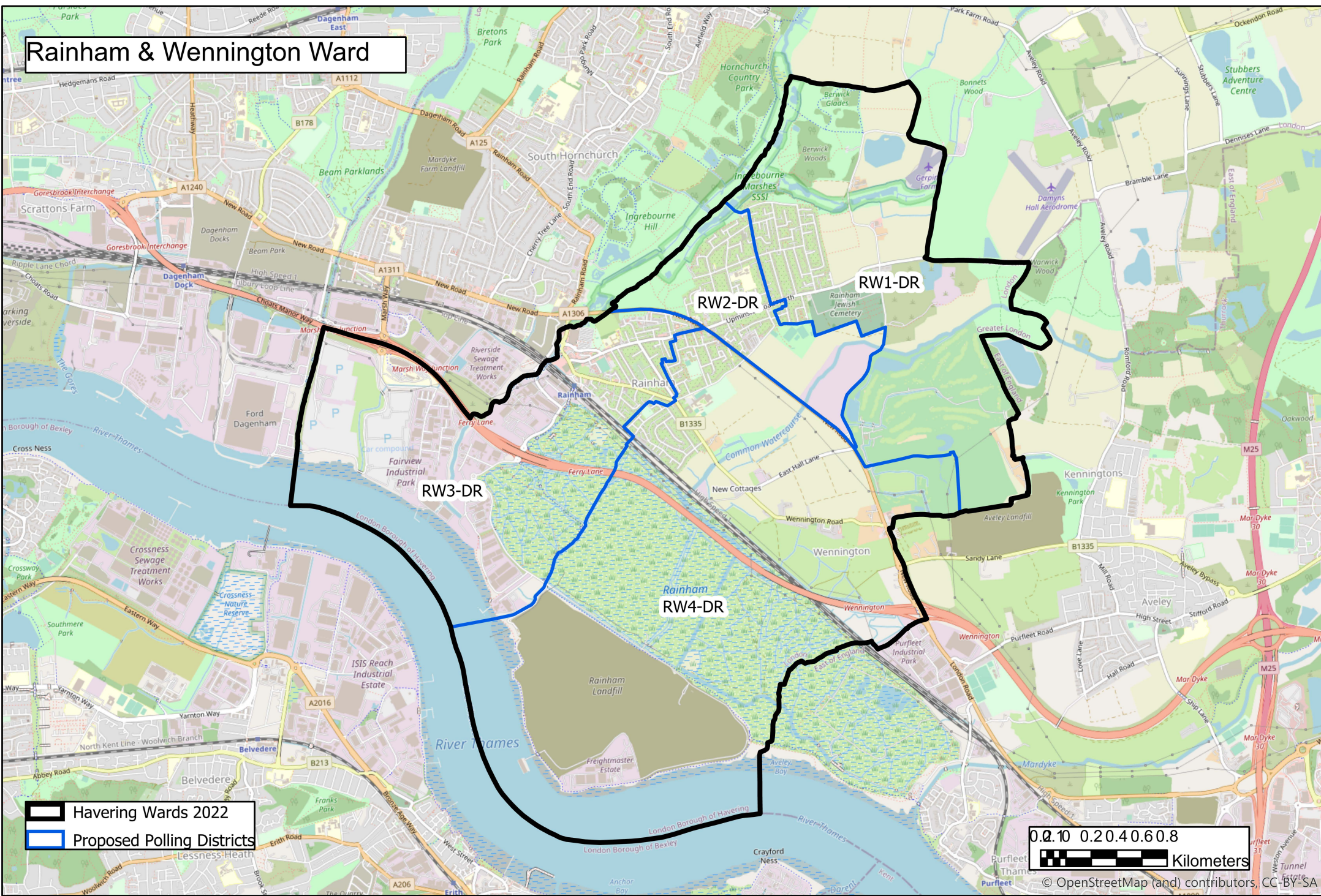


# Rainham & Wennington Ward



— Havering Wards 2022  
— Proposed Polling Districts

0.0 0.10 0.20 0.40 0.60 0.8  
Kilometers

# Rainham & Wennington

Polling Station:  
Combined with  
RW2 - DR



**Rainham & Wennington  
RW1-DR**

# Rainham & Wennington


Polling stations:  
**- Parsonage Farm Primary School**



**Rainham & Wennington  
RW2-DR**

# Rainham & Wennington


Polling stations:  
**- Rainham Library**



**Rainham & Wennington  
RW3-DR**

# Rainham & Wennington

Polling stations:  
**- Brady Primary School**



The map shows the Rainham & Wennington RW4-DR area, which is shaded in a light purple color. The area is bounded by the River Thames to the south and the A13 to the east. Key locations include Rainham, Wennington, Slade Green, and North End. The map also shows various roads, including the A13, A1306, and B1335, and several farms and woodlands. A white box with the text 'Rainham & Wennington RW4-DR' is overlaid on the map.

**Rainham & Wennington  
RW4-DR**