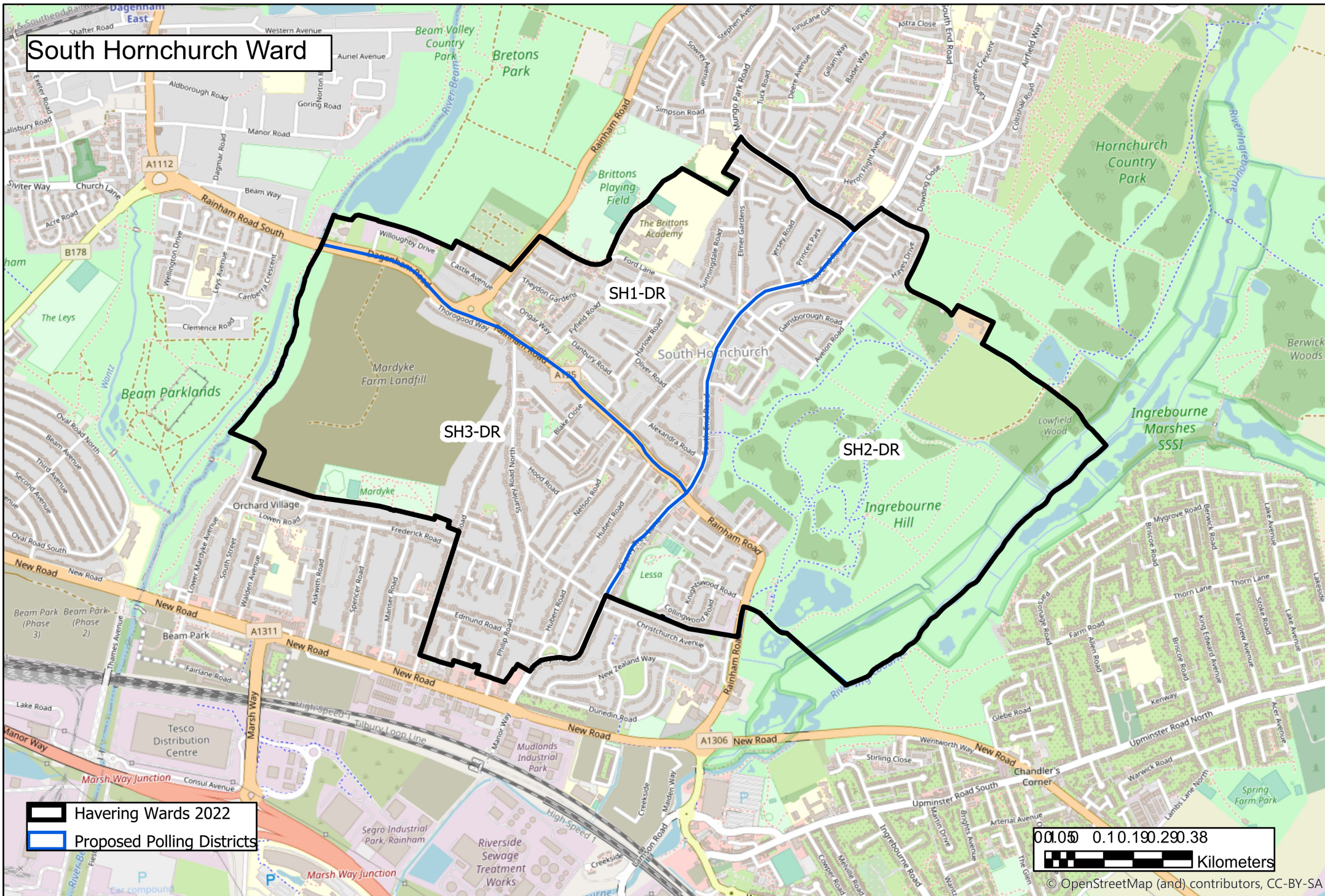


# South Hornchurch Ward



— Havering Wards 2022  
— Proposed Polling Districts

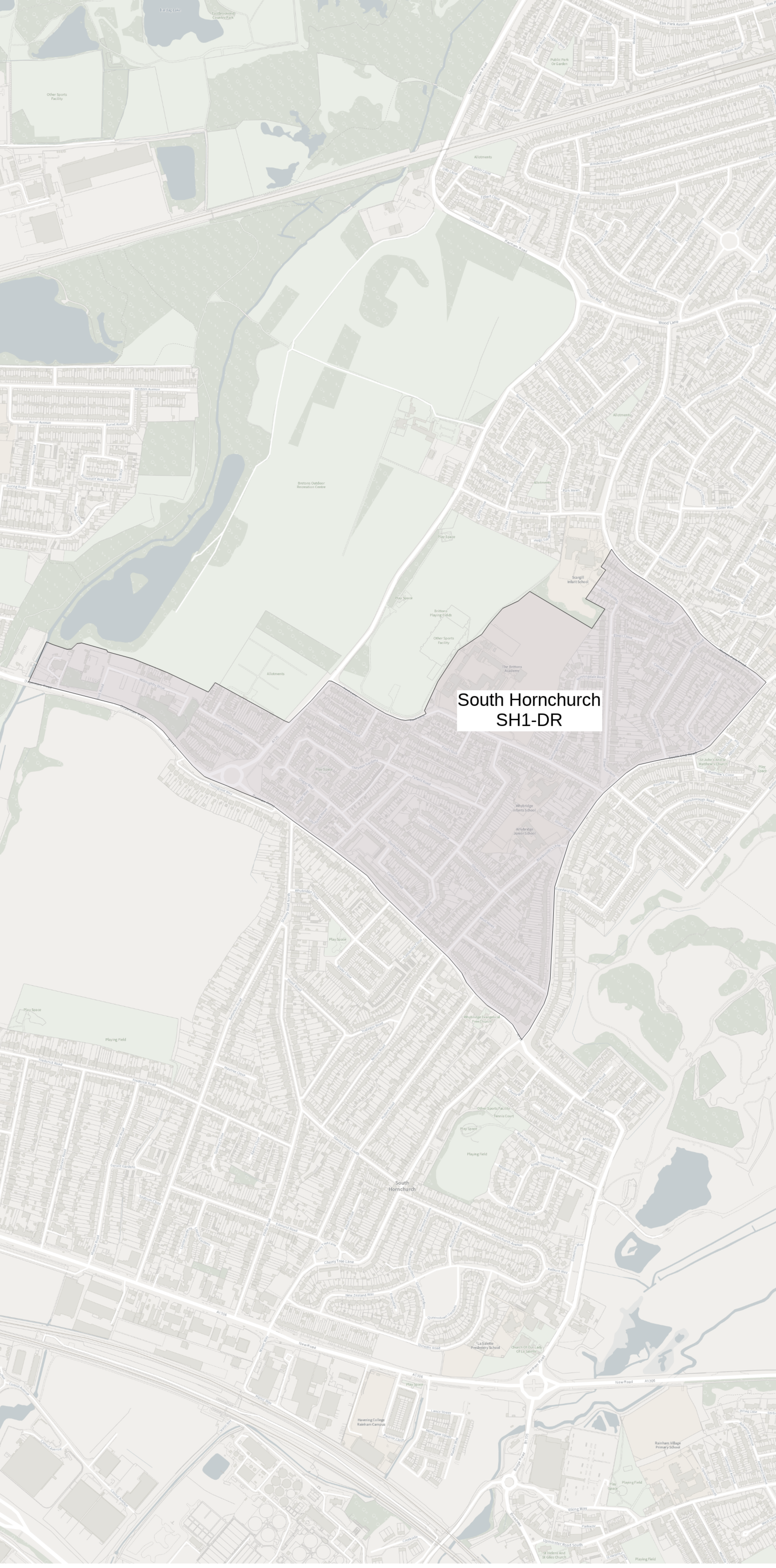
0 0.05 0.10.190.290.38  
Kilometers

© OpenStreetMap (and) contributors, CC-BY-SA



# South Hornchurch

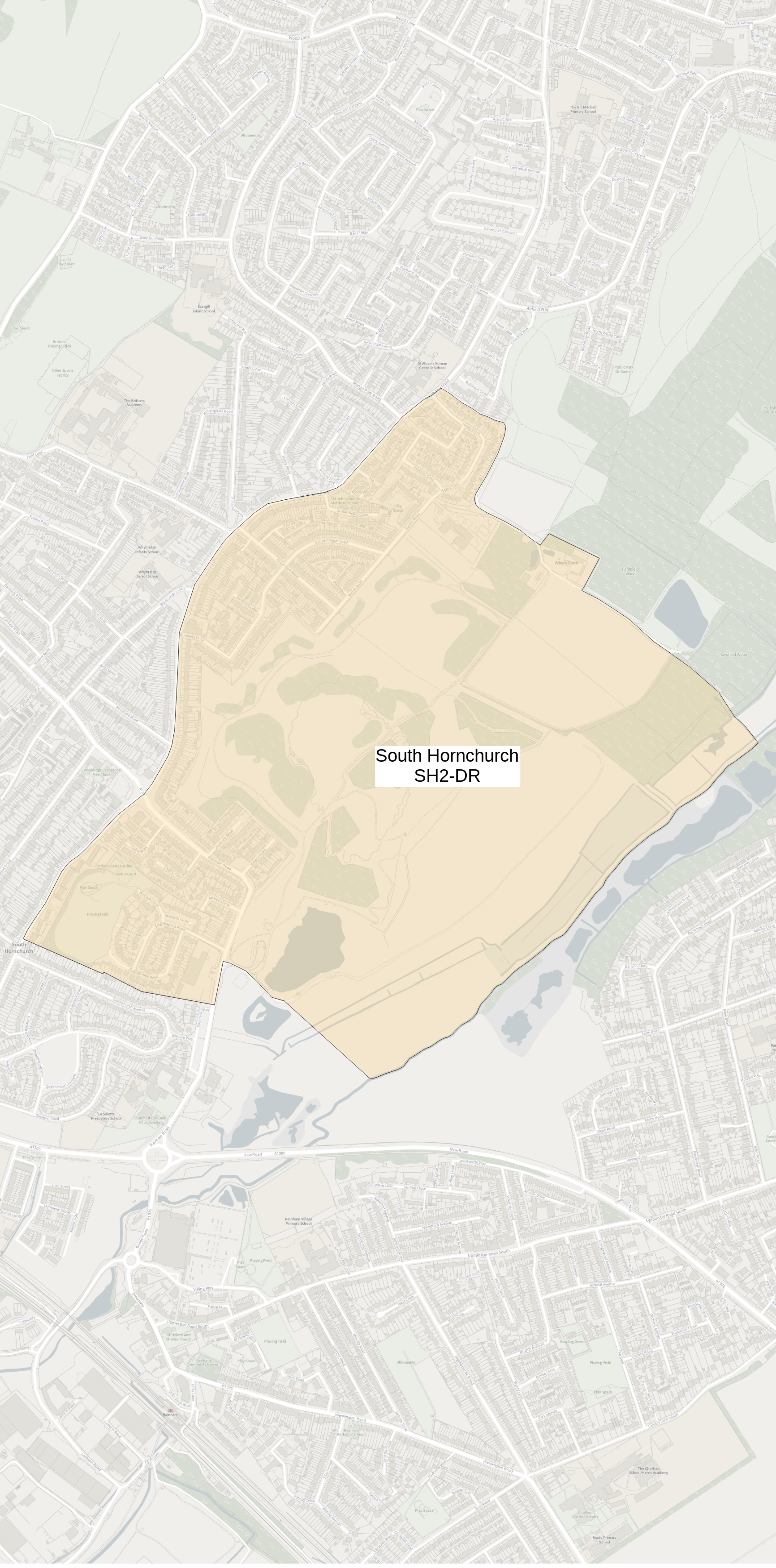
Polling stations:  
**- Whybridge Junior School**



**South Hornchurch  
SH1-DR**



# South Hornchurch




Polling stations:  
**- St John`s Church**



# South Hornchurch

Polling stations:  
**- South Hornchurch Social Hall**



A detailed street map of South Hornchurch, London Borough of Havering. The map shows a network of roads, including major routes like A112, A105, and A1306. Key landmarks such as John Perry Primary School, Newson Primary School, and Havering College Rainham Campus are labeled. A large area in the center of the map is shaded in a light purple color and outlined with a thick black border. This shaded area is labeled 'South Hornchurch SH3-DR'. The map also shows various green spaces, playing fields, and sports facilities.

**South Hornchurch  
SH3-DR**